















Prepared By: Delaware County Regional Planning Commission (740-833-2260)
<http://www.dcrpc.org>; Zoning Information from the Kingston Township (740-524-0290)
 Printed 3/25/2011

ZONING DISTRICT MAP

Kingston Township, Delaware County, Ohio

	Township Boundary		Planned Commercial and Office District (PC)
	Road Right of Way		Agricultural Preservation District (A-1)
	Property Lines		Institutional District (INS)
Kingston Township Zoning			Planned Institutional District (PINS)
	Farm Residence District (FR-1)		Recreational District (REC)
	Planned Residence District (PRD)		Adult Entertainment (AE)
	Neighborhood Office District (C-1)	Delaware County Zoning	
	Neighborhood Commercial District (C-2)		Medium Density Residential District (R-3)

Official Zoning Map Effective March 25, 2011

Wilbur J. Smith

David R. ...

S. C. ...

 Board of Township Trustees

R. E. ...

 Zoning Inspector
 Kingston Township, Delaware County, Ohio